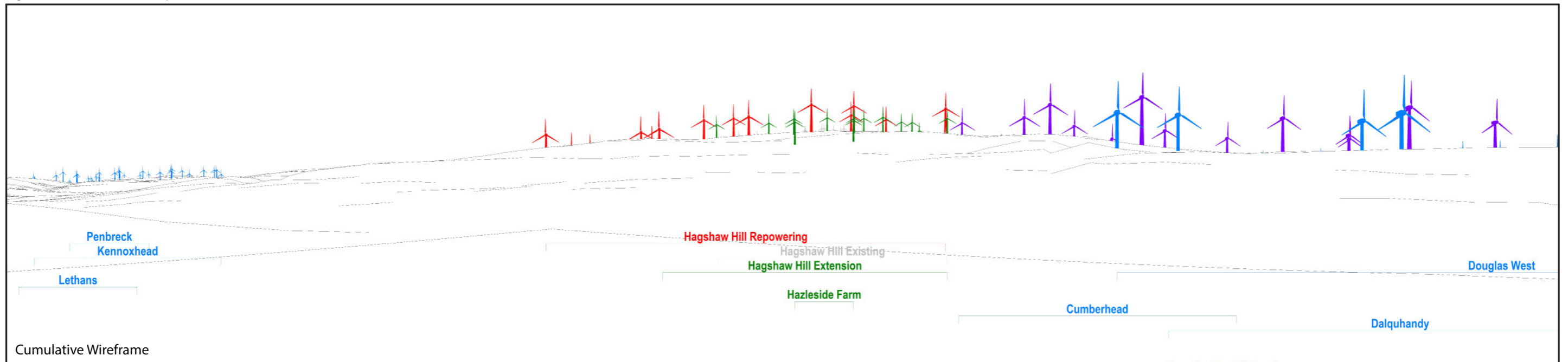


Figure 10.4 - St. Bride's Chapel



Viewpoint Information
 OS Reference: E 283601 N 630967
 Angle of view: 90 degrees



© Copyright Pegasus Planning Group Ltd. © Crown copyright. All rights reserved. Ordnance Survey Copyright Licence number 100042093 | Promap Licence number 100020449.
 Pegasus Environmental is part of Pegasus Planning Group Ltd. Drawing prepared for planning. Any queries to be reported to Pegasus for clarification

ITPENERGISED
 Earth. Smart. Solutions

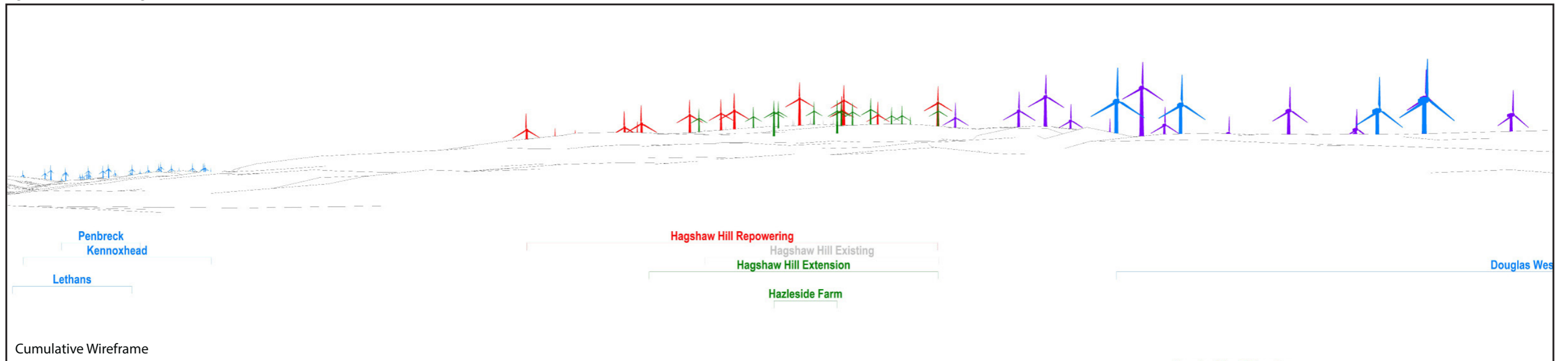
Pegasus Group

3R Energy
 Wind • Biomass

Hagshaw Hill Repowering Wind Farm
 Cultural Heritage Wireframes

P18-0858:100-03/12/18-TH/DT

Figure 10.5 - Earl of Angus Monument



Cumulative Wireframe

Viewpoint Information

OS Reference: E 283467 N 630995

Angle of view: 90 degrees



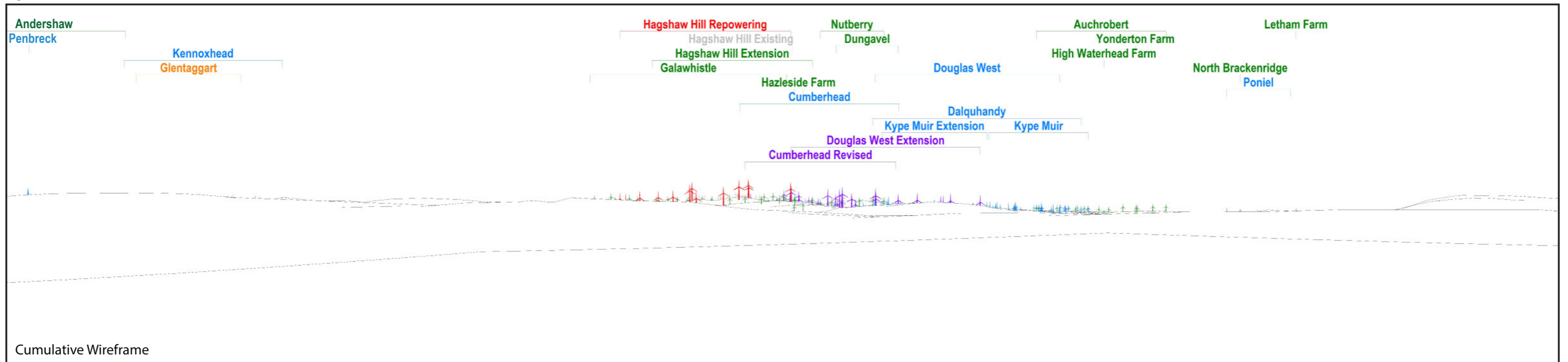
© Copyright Pegasus Planning Group Ltd. © Crown copyright. All rights reserved. Ordnance Survey Copyright Licence number 100042093 | Promap Licence number 100020449. Pegasus Environmental is part of Pegasus Planning Group Ltd. Drawing prepared for planning. Any queries to be reported to Pegasus for clarification

Logos for ITPENERGISED (Earth. Smart. Solutions), Pegasus Group, and 3R Energy (Wind • Biomass).

Hagshaw Hill Repowering Wind Farm
Cultural Heritage Wireframes

P18-0858:100-03/12/18-TH/DT

Figure 10.6 - Wildshaw Hill Cairn



Viewpoint Information
 OS Reference: E 289620 N 628503
 Angle of view: 90 degrees




© Copyright Pegasus Planning Group Ltd. © Crown copyright. All rights reserved. Ordnance Survey Copyright Licence number 100042093 | Promap Licence number 100020449. Pegasus Environmental is part of Pegasus Planning Group Ltd. Drawing prepared for planning. Any queries to be reported to Pegasus for clarification

**Hagshaw Hill Repowering Wind Farm
 Cultural Heritage Wireframes**

P18-0858:100-03/12/18-TH/DT

Figure 10.7 - Thirstone Stone Circle



Viewpoint Information
 OS Reference: E 288223 N 627154
 Angle of view: 90 degrees

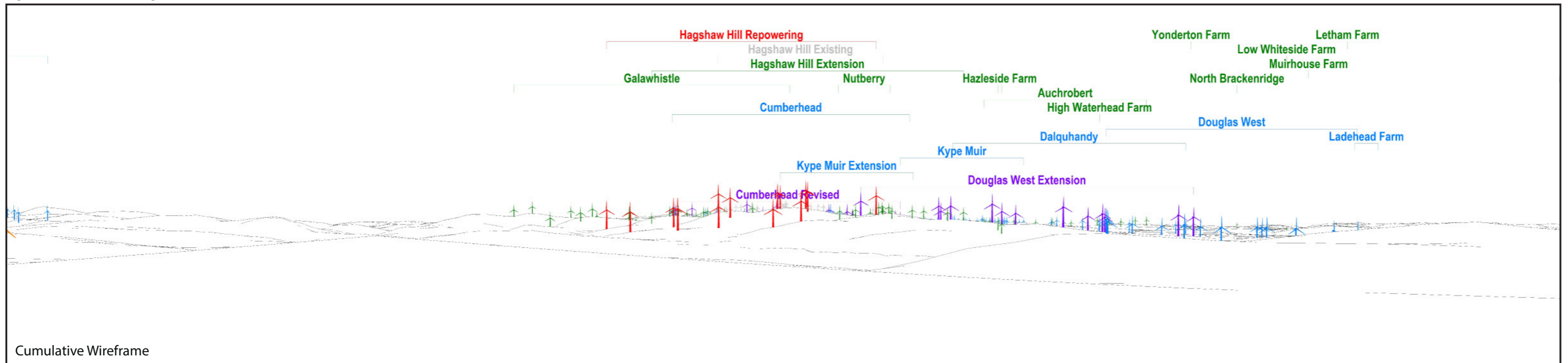


© Copyright Pegasus Planning Group Ltd. © Crown copyright. All rights reserved. Ordnance Survey Copyright Licence number 100042093 | Promap Licence number 100020449.
 Pegasus Environmental is part of Pegasus Planning Group Ltd. Drawing prepared for planning. Any queries to be reported to Pegasus for clarification

Hagshaw Hill Repowering Wind Farm
 Cultural Heritage Wireframes

P18-0858.100-03/12/18-TH/DT

Figure 10.8 - Auchensaugh Hill Cairn



Cumulative Wireframe

Viewpoint Information

OS Reference: E 285336 N 627196

Angle of view: 90 degrees



© Copyright Pegasus Planning Group Ltd. © Crown copyright. All rights reserved. Ordnance Survey Copyright Licence number 100042093 | Promap Licence number 100020449. Pegasus Environmental is part of Pegasus Planning Group Ltd. Drawing prepared for planning. Any queries to be reported to Pegasus for clarification

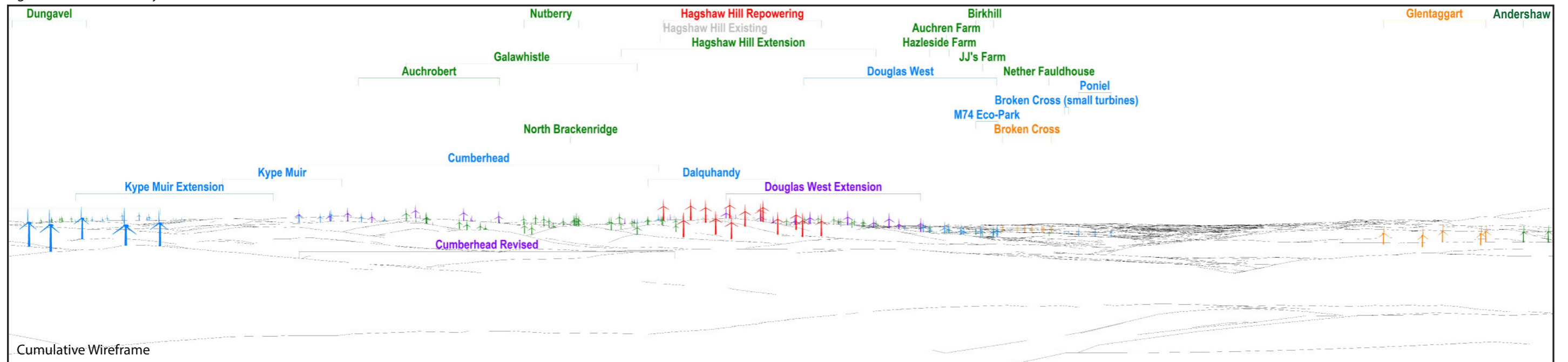
ITPENERGISED
Earth. Smart. Solutions

Pegasus Group

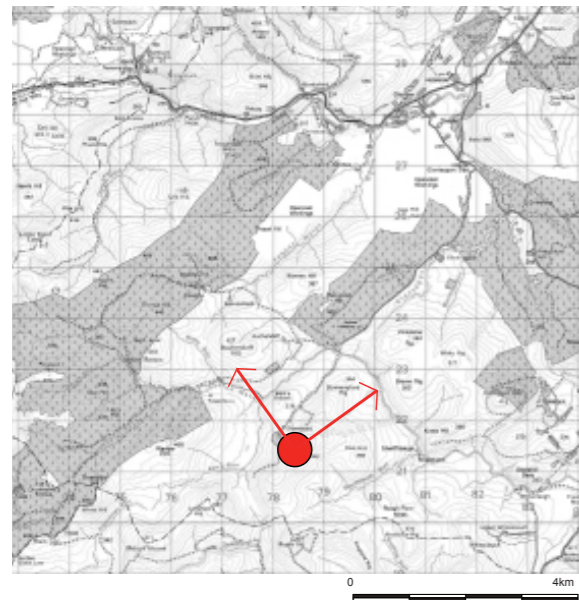
3R Energy
Wind • Biomass

Hagshaw Hill Repowering Wind Farm
Cultural Heritage Wireframes

Figure 10.9 - Cairn Kinney



Viewpoint Information
 OS Reference: E 278642 N 621427
 Angle of view: 90 degrees



© Copyright Pegasus Planning Group Ltd. © Crown copyright. All rights reserved. Ordnance Survey Copyright Licence number 100042093 | Promap Licence number 100020449.
 Pegasus Environmental is part of Pegasus Planning Group Ltd. Drawing prepared for planning. Any queries to be reported to Pegasus for clarification

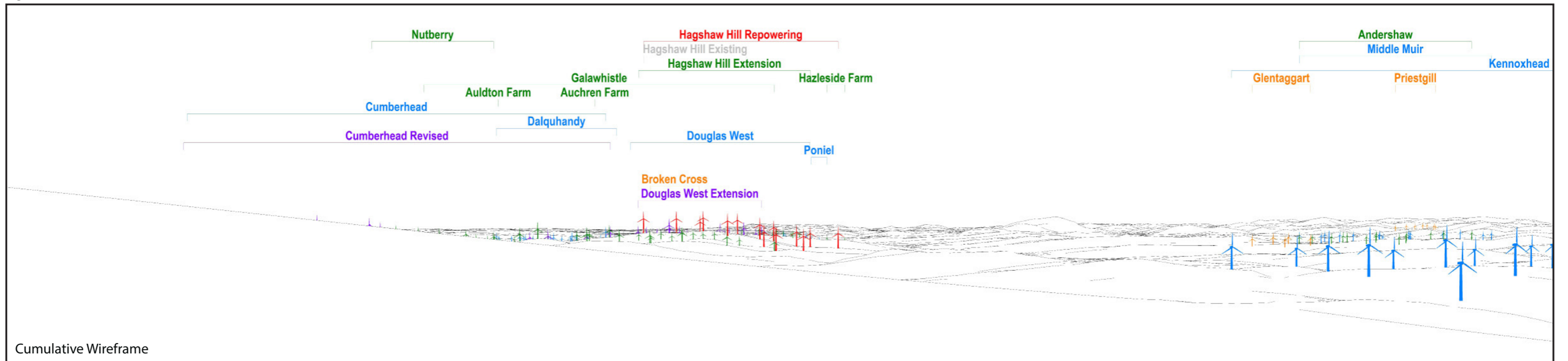
ITPENERGISED
 Earth. Smart. Solutions

Pegasus Group

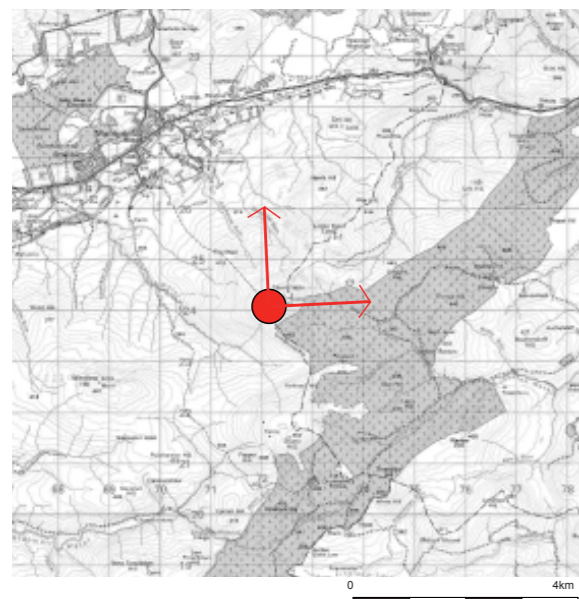
3R Energy
 Wind • Biomass

Hagshaw Hill Repowering Wind Farm
 Cultural Heritage Wireframes

Figure 10.10 - Cairn Table



Viewpoint Information
 OS Reference: E 272451 N 624233
 Angle of view: 90 degrees



© Copyright Pegasus Planning Group Ltd. © Crown copyright. All rights reserved. Ordnance Survey Copyright Licence number 100042093 | Promap Licence number 100020449.
 Pegasus Environmental is part of Pegasus Planning Group Ltd. Drawing prepared for planning. Any queries to be reported to Pegasus for clarification

Hagshaw Hill Repowering Wind Farm
 Cultural Heritage Wireframes

P18-0858:100-03/12/18-TH/DT